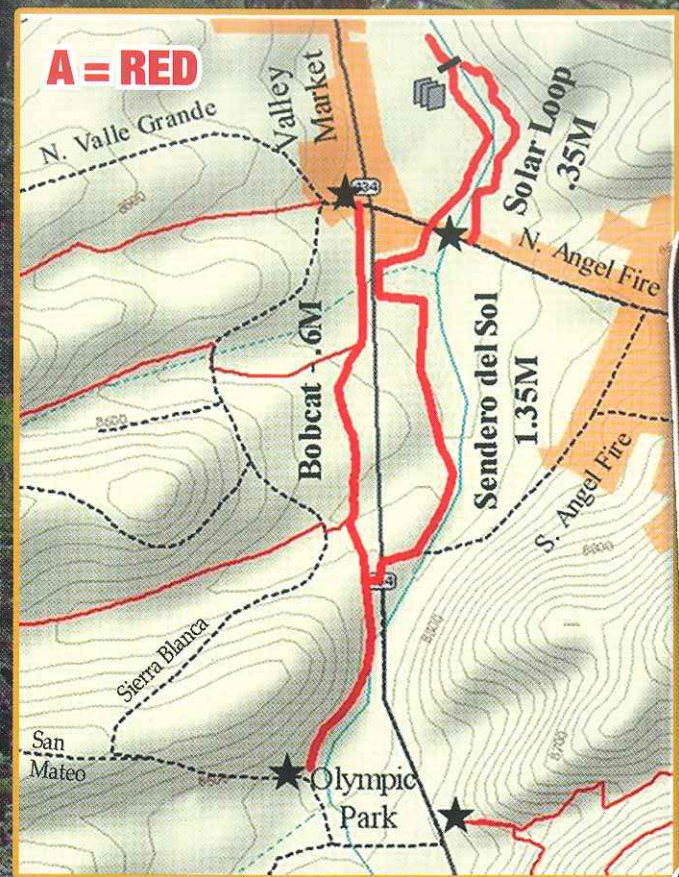


# SENDERO DEL SOL & BOBCAT TRAILS



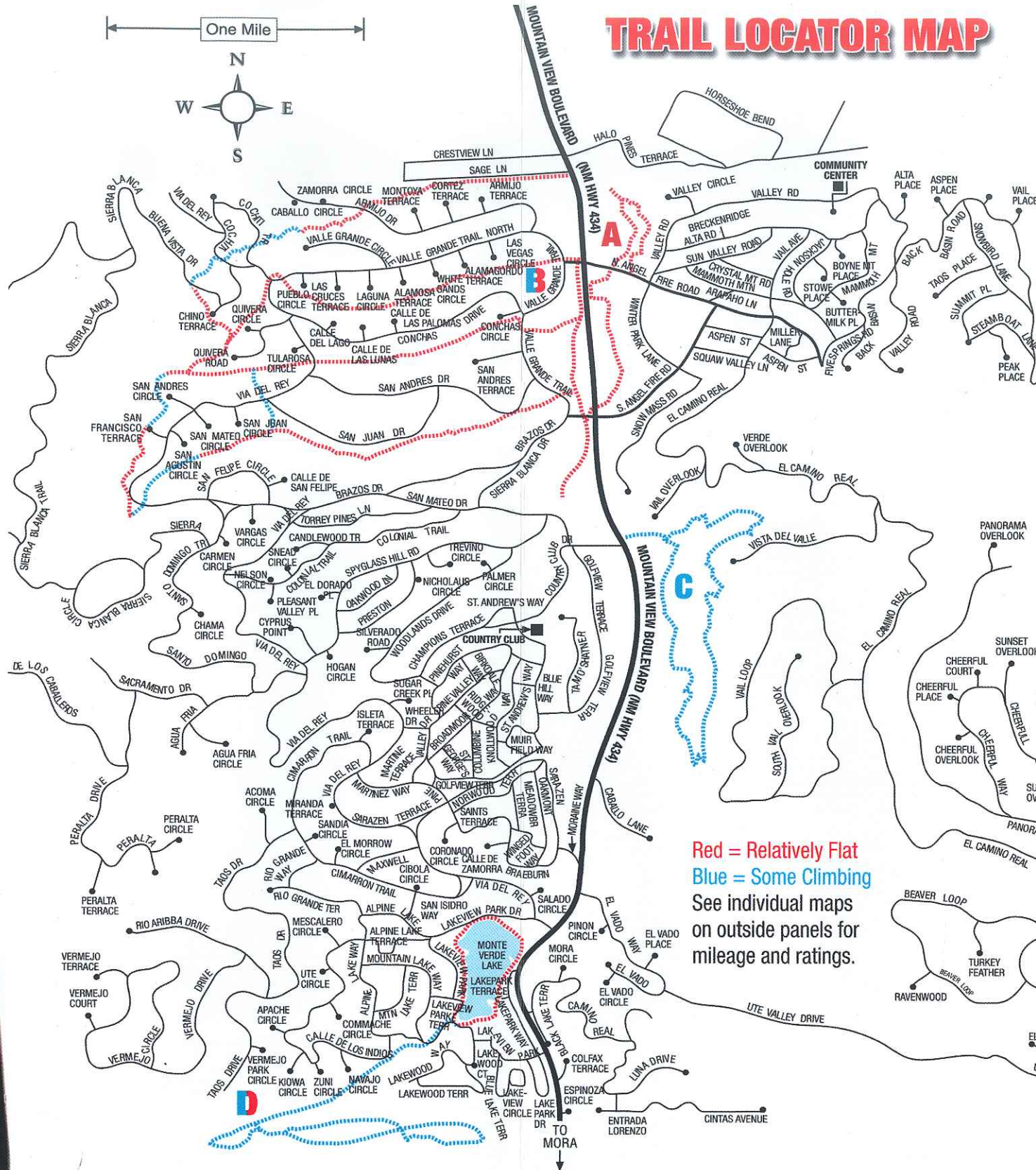
**A = RED**

**Sendero del Sol Trail: 1.7 mile (including Solar Loop)**  
Hiking, Biking, Cross Country Skiing, Snowshoeing

**Bobcat Trail: .6 mile**  
Hiking, Biking, Cross Country Skiing, Snowshoeing

These trails provide opportunity to view an alpine stream, meadows, wildflowers and the alternative energy solar array. Both trails change little in elevation and are good for young children.

Start with the Solar Loop at North Angel Fire Road and connect to the Sendero del Sol Trail via the bridge. The Sendero del Sol Trail extends along Mountain View Boulevard and connects with the Bobcat Trail. The Bobcat Trail starts at Frontier Park and continues on the west side of Mountain View Boulevard south to Olympic Park.



# TRAIL LOCATOR MAP

**Red = Relatively Flat**  
**Blue = Some Climbing**  
See individual maps on outside panels for mileage and ratings.

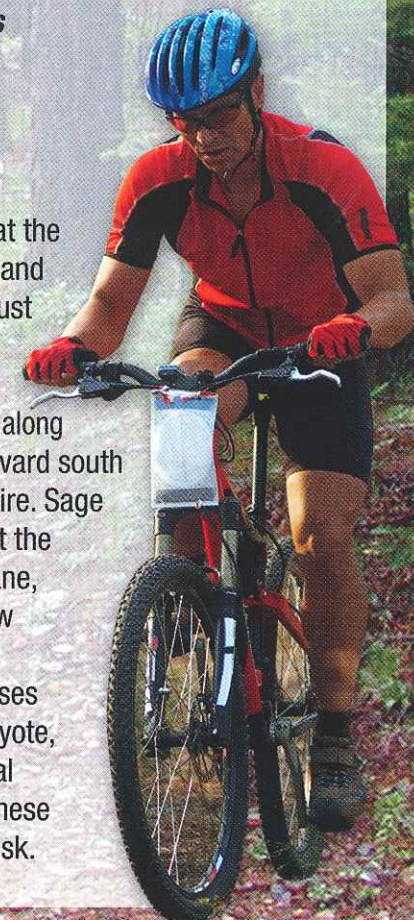
# GREENBELT TRAILS



**All of the Greenbelt trails are rated for Hiking, Biking, Cross Country Skiing and Snowshoeing**

**Bear Trail: 1.7 miles**  
**Bobcat Trail: .6 mile**  
**Coyote Trail: 1.5 miles**  
**Deer Trail: 1.1 miles**  
**Elk Trail: 1.5 miles**  
**Sage Trail: 1.5 miles**

The trailhead for the Deer Trail is located at the intersection of North and South Valle Grande, just behind Lowe's Valley Market. Elk and Bear trailheads are located along Mountain View Boulevard south of downtown Angel Fire. Sage trailhead is located at the beginning of Sage Lane, just off Mountain View Boulevard. Alpine wildflowers and grasses abound; and deer, coyote, elk, and an occasional bear are visitors on these trails at dawn and dusk.





**LAKE & LADYSLIPPER TRAILS**



**Lake Trail: 1.0 mile**  
*Hiking, Biking, Cross Country Skiing, Snowshoeing*

**Lady Slipper Trail: 2.7 mile**  
*Hiking, Cross Country Skiing, Snowshoeing*

The Lake and Lady Slipper Trails combine to give the user a view of the lake, marshland, stream, forest and mountains. Relax and enjoy the fishermen, geese and ducks around the lake and during the summer, the wildflowers abound including the "Lady Slipper."

The Lake Trail starts at the boat ramp of Monte Verde Lake, follows the western shore, and connects to the Lady Slipper Trail using Alpine Lake Way. At this point the trail increases slightly in difficulty. Follow the signs to the People Gate, Overlook and Big tree. Return to the boat ramp using the eastern shore trail of the Lake Trail.



**For your comfort and safety on all trails, please carry rain gear, snacks, water, and a cell phone.**

*Please Help Keep Our Trails Clean*

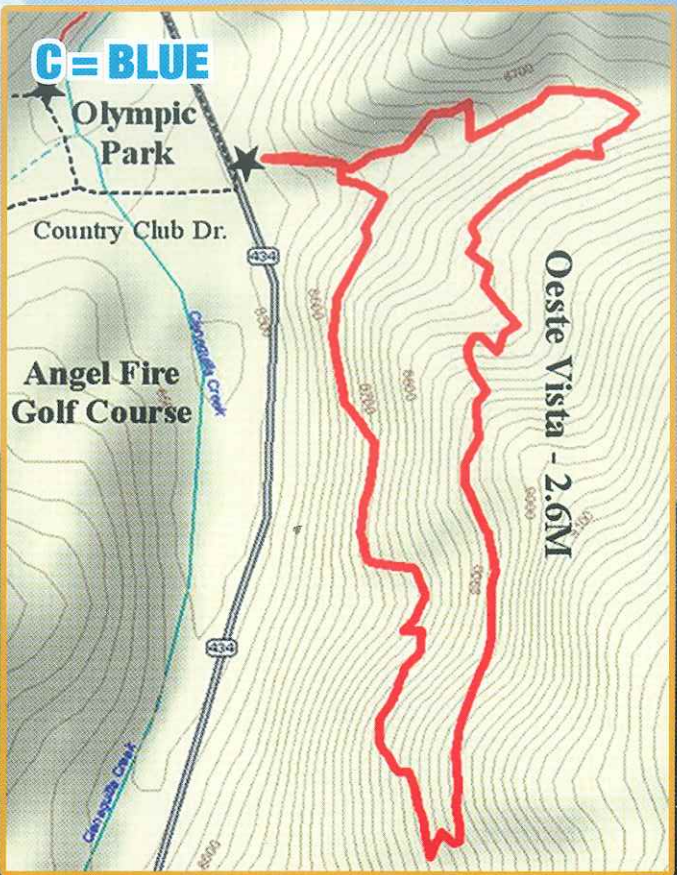
*Take a hike!*

Adventure  
begins  
here.



**[www.AngelFireNM.gov](http://www.AngelFireNM.gov)**

**OESTE VISTA TRAIL**



**Oeste Vista Trail: 2.6 miles**  
*Hiking, Biking, Snowshoeing*

The Oeste Vista Trail combines hiking through a deep forest of ponderosa and pinon pine trees with grand views of Monte Verde Lake, Angel Fire resort golf Course and the Wheeler Peak Wilderness Area. This trail has the most elevation climb of all the trails noted.

The Oeste Vista Trail starts in the parking lot across from the entrance to the Angel Fire Resort Country Club on Mountain View Blvd. From the trailhead, head east on the dirt roadway. After a short and moderately steep beginning, the trail heads south. On the return trail to the north you have great views. The trail returns to the parking lot.