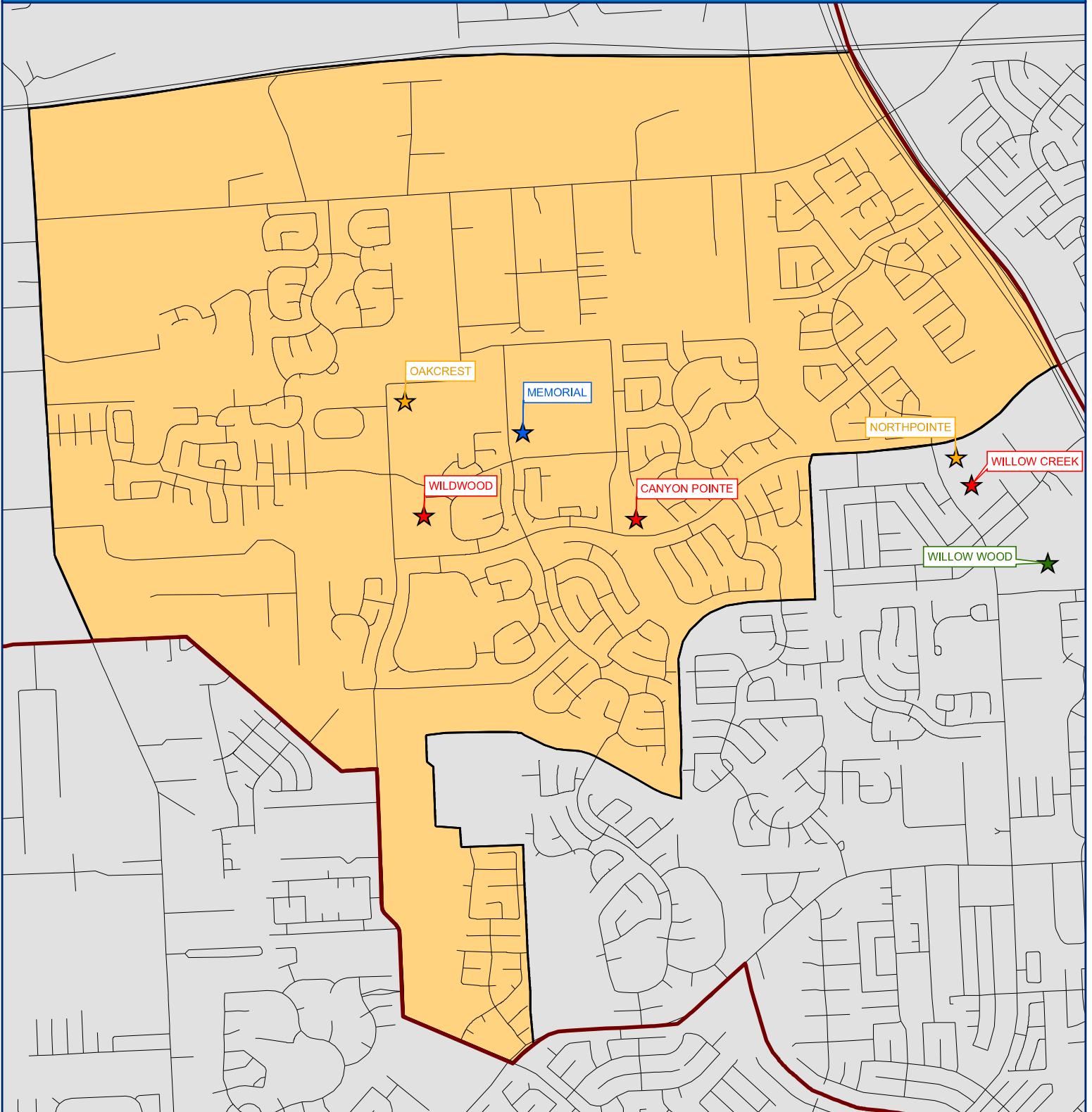









OAKCREST INTERMEDIATE



LEGEND

- | | | | |
|---|-----------------------|---|--------------|
|  | Intermediate Boundary |  | Elementary |
|  | ISD Boundary |  | Intermediate |
| | |  | Junior High |
| | |  | High School |
| | |  | Alternative |



TEMPLETON
DEMOGRAPHICS



0 0.15 0.3 0.6
Miles

This product is for informational purposes and may not have been prepared for, or be suitable for legal, engineering, or surveying purposes. Users of this information should review or consult the primary data and information sources to ascertain the usability of the information.

Oakcrest Intermediate School
18202 Shaw Road
Tomball, Texas 77377
Lee Wright, Principal

Boundary Description:

- Starting at Spring Cypress and Grant Road
- North and to the East on Grant Road to Telge
- North and to the East on Telge to The Grand Parkway
- West and to the South on The Grand Parkway to SH 249
- South and to the West on SH 249 to Northpointe Blvd.
- West and to the North along Northpointe Blvd to the Harris county Flood Control Ditch
- South and to the West along the Harris County Flood Control Ditch to Faulkey Gully
- West and to the North along Faulkey Gully to just East of the Villages of Indian Trails
- South and to the West to near Springmint Drive and Spring Cypress
- West and to the North along Spring Cypress to Grant Road

The above boundary description includes:

Avenues at Northpointe Apartments
Berry Hill Estates
Canyon Gate at Northpointe
Ed Lou Mobile Park
Hayden Lakes
Lakes of Northpointe (North of Faulkey Gully)
Northpointe Park
Northpointe Reserve
Oakcrest
Oakcrest at Wildwood
Shaw Acres
Thistledown
Villages of Indian Trails
Villages of Northpointe
Villages of Northpointe East
Wildwood at Northpointe